



County of Lambton

OFFICIAL PLAN







MAP 2 - Natural Heritage System

Legend

-  Provincial Highway
-  County Road
-  Township (Local) Road
-  Railway
-  Municipal Boundary

Natural Heritage System Features

Refer to "Chapter 8" of the Official Plan regarding features not identified on MAP 2

-  Core Area - Feature Inventory Identifier
- 36** Feature Inventory Identifier (Generalized)
- E** Cross Municipal - Feature Inventory Identifier
-  Conservation Area / Habitat Management Area (HMA) Identifier
-  Group "A" Features
(Provincially, Locally Significant Wetlands (PSW, LSW))
-  Group "B" Features
(ANSI, LS, ESA, SAA, CGP, CC, WA, PC)
-  Primary Corridor (Group "C" Feature)
-  Thedford Marsh
-  Cross Municipal Corridor Feature

County Official Plan Amendments

OPA # xx, xxxxxx xx, 20xx

Reference

Natural Heritage System BOUNDARIES are SCHEMATIC

Disclaimer: These digital mapping products have been produced on the County of Lambton's Geographic Information System. Data provided herein is derived from sources with varying levels of accuracy and currency. This is not a survey product. The County of Lambton disclaims all responsibility for the accuracy or completeness of information contained herein. The County of Lambton assumes no responsibility for errors arising from use of these digital mapping products.

The Lambton County Official Plan information contained herein is current as of the last recorded amendment noted under "County Official Plan Amendments".

Projection: UTM NAD 83 Zone 17

COUNTY OF LAMBTON
Planning and Development Services,

January 29, 2018

www.lambtononline.ca

